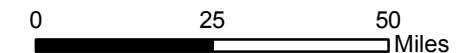
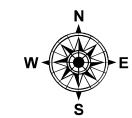
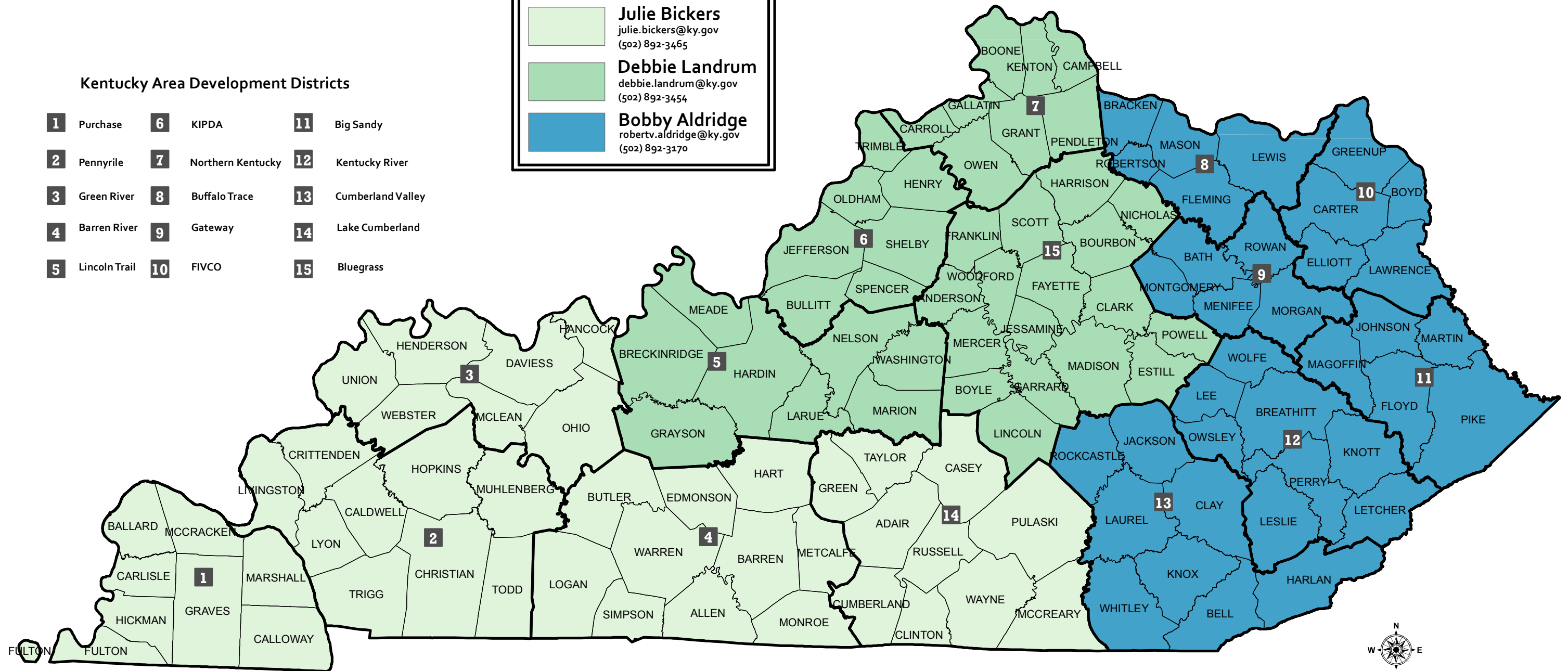


KIA Compliance Analyst Assignments

	Julie Bickers julie.bickers@ky.gov (502) 892-3465
	Debbie Landrum debbie.landrum@ky.gov (502) 892-3454
	Bobby Aldridge robertv.aldridge@ky.gov (502) 892-3170

Kentucky Area Development Districts

- | | | |
|------------------------|----------------------------|-----------------------------|
| 1 Purchase | 6 KIPDA | 11 Big Sandy |
| 2 Pennyrite | 7 Northern Kentucky | 12 Kentucky River |
| 3 Green River | 8 Buffalo Trace | 13 Cumberland Valley |
| 4 Barren River | 9 Gateway | 14 Lake Cumberland |
| 5 Lincoln Trail | 10 FIVCO | 15 Bluegrass |



Data Sources: Kentucky Geography Network @ <http://kygeonet.ky.gov>
 County & State Boundaries: Energy and Environment Cabinet & Division of Geographic Information

LIMITATION OF LIABILITY: The contributors to this map product and the supporting data have no reason to believe that there are any inaccuracies or defects in information incorporated in this work and make no representations of any kind, including, but not limited to, the warranties of merchantability or fitness for a particular use, nor any such warranties to be implied, with respect to the information or data furnished herein.

Prepared by:
 Water Resource Information System
 May 2025